





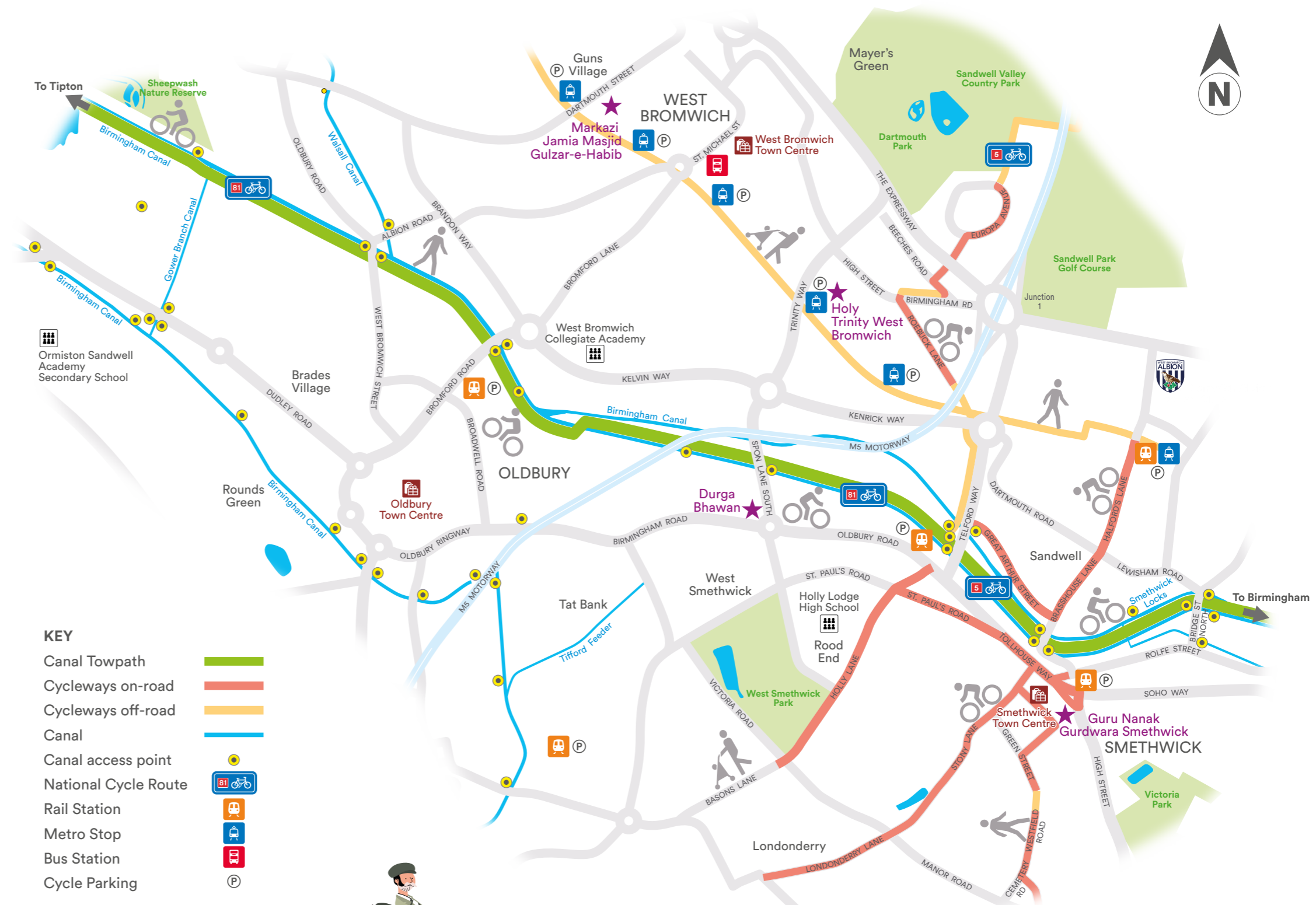
Cycle and walk canal guide from Tipton to Smethwick

Four key stops along the route (4 miles)











-  Smethwick Town Centre
-  West Bromwich Albion Football Club
-  Sandwell Valley Country Park
-  Oldbury Town Centre

 **24** minutes cycling

 **60** minutes walking



KEY

Canal Towpath	
Cycleways on-road	
Cycleways off-road	
Canal	
Canal access point	
National Cycle Route	
Rail Station	
Metro Stop	
Bus Station	
Cycle Parking	

Contains Ordnance Survey data
© Crown Copyright 2020
Digital Cartography by Pindar Creative
www.pindarcreative.co.uk

