




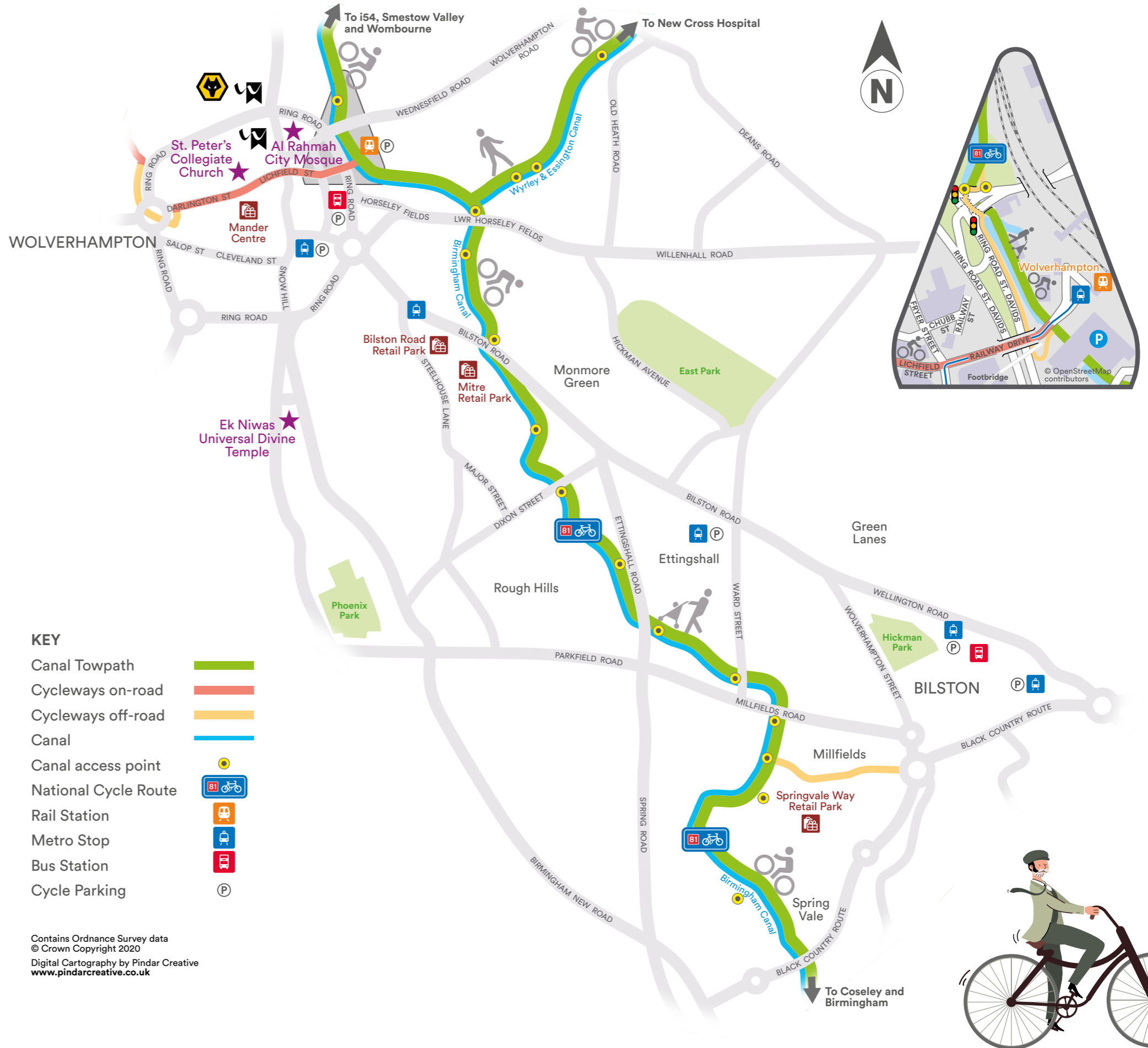
Cycle and walk canal guide from Wolverhampton to Bilston

Four key stops along the route (3.8 miles)











-  Wolverhampton City Centre
-  Wolverhampton University
-  Bilston Market
-  Springvale Retail Park

 
23 minutes cycling

 
57 minutes walking



KEY

Canal Towpath	
Cycleways on-road	
Cycleways off-road	
Canal	
Canal access point	
National Cycle Route	
Rail Station	
Metro Stop	
Bus Station	
Cycle Parking	

Contains Ordnance Survey data
© Crown Copyright 2020
Digital Cartography by Pindar Creative
www.pindarcreative.co.uk

